

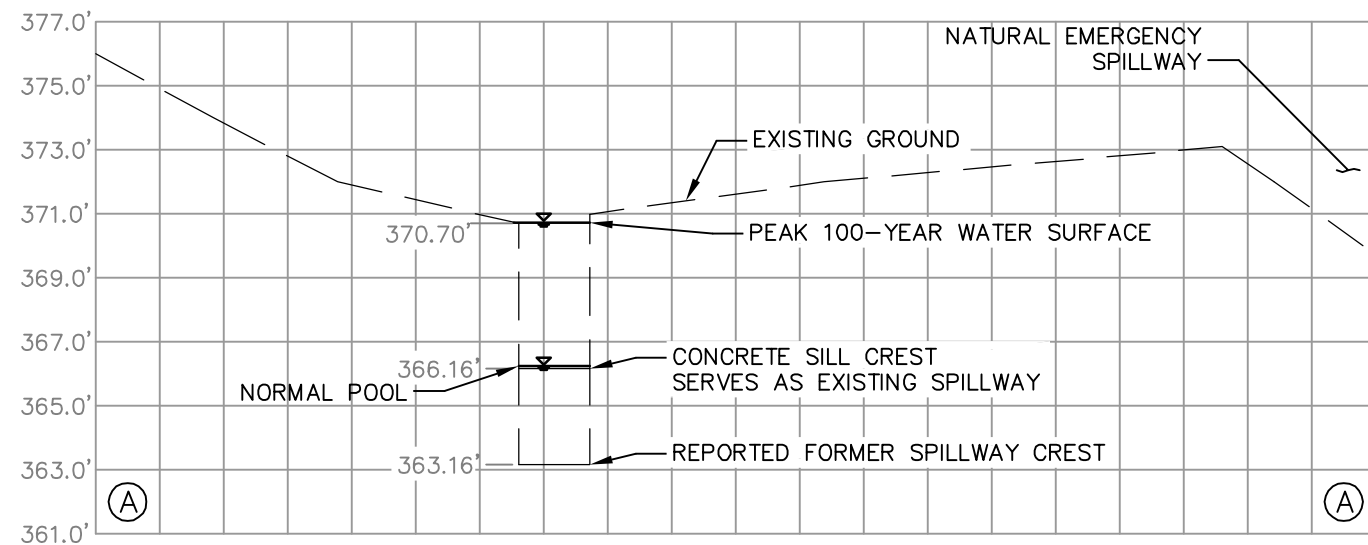
File Path: J:\DWG\2009\0501\A10\Civil\Plan\20090501A10CONK001.dwg, Layout: XSECT E THRU 3, Fri, Oct 23, 2009 - 3:57 PM User: dbattick

CTB:

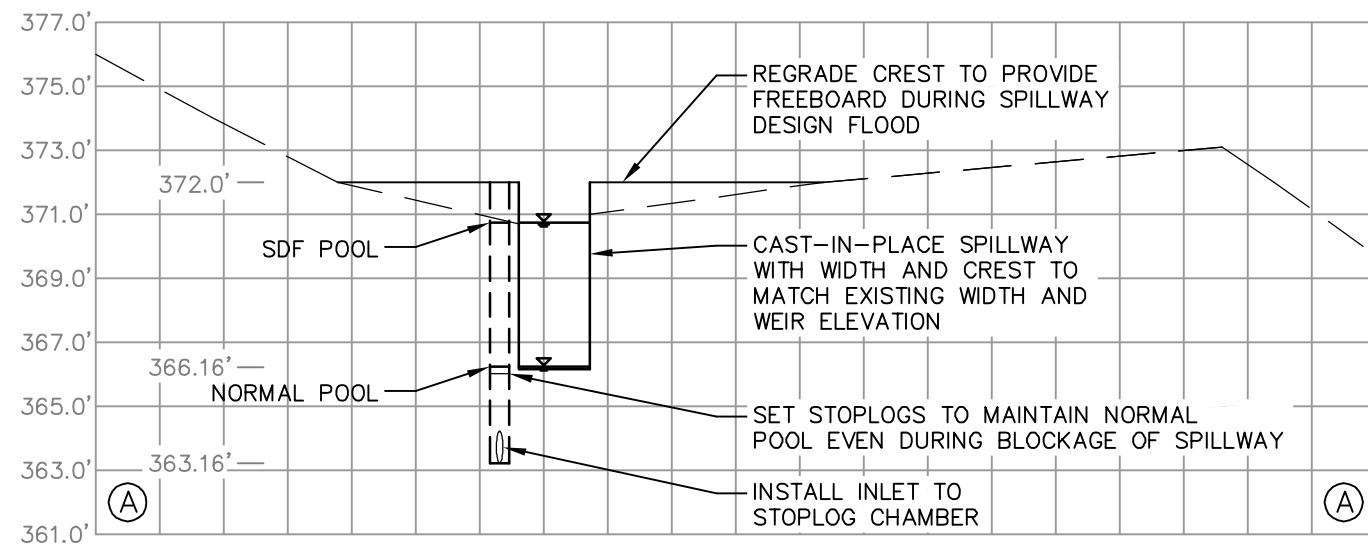
LMAN:

MS VIEW:

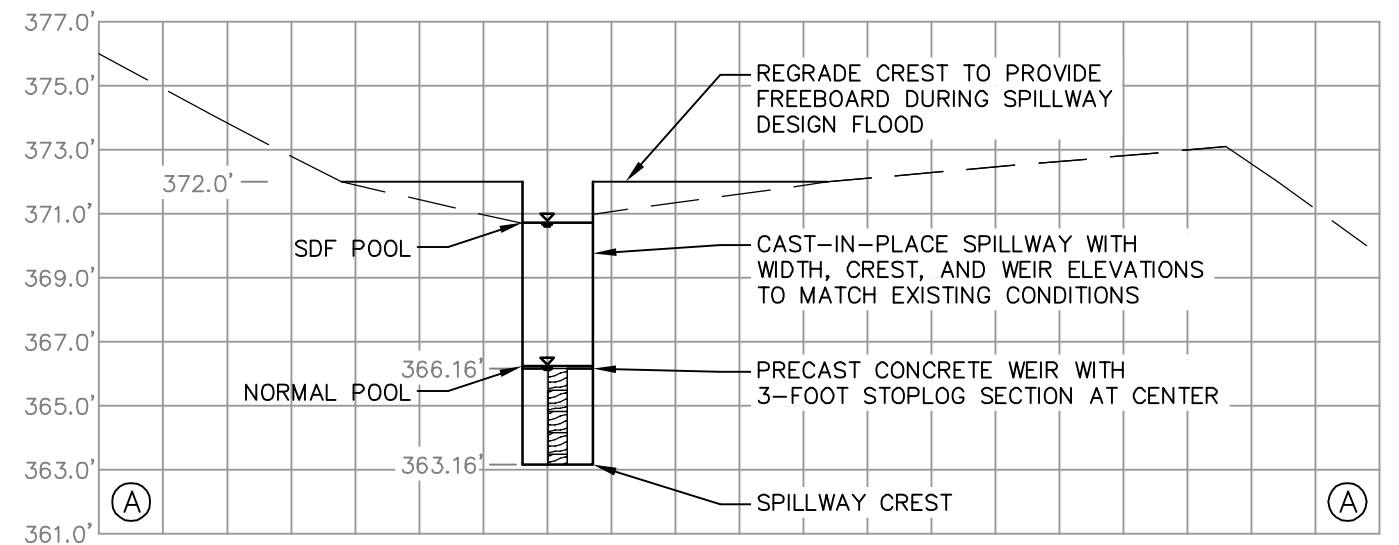
UCS:



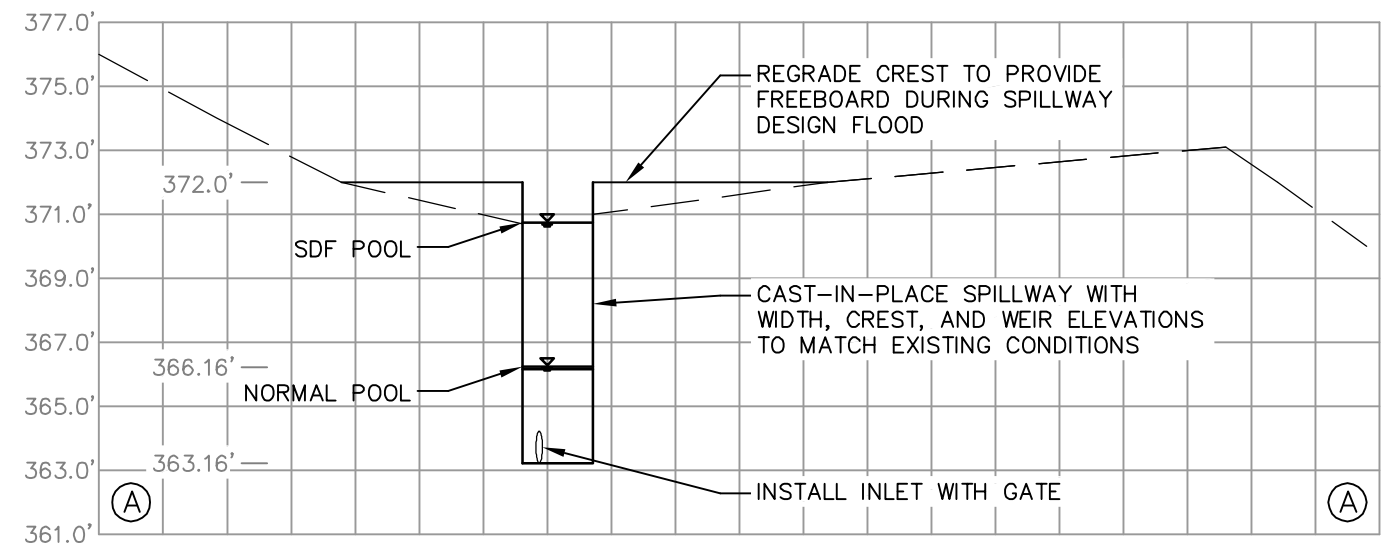
EXISTING CONDITIONS - CROSS SECTION THROUGH SPILLWAY
HORIZONTAL SCALE: 1 INCH = 30 FEET VERTICAL SCALE: 1 INCH = 6 FEET



ALTERNATIVE 1.1 - CAST IN PLACE SPILLWAY WITH INLET
HORIZONTAL SCALE: 1 INCH = 30 FEET VERTICAL SCALE: 1 INCH = 6 FEET



ALTERNATIVE 1.2 - PRECAST CONCRETE SPILLWAY WITH STOPLOGS
HORIZONTAL SCALE: 1 INCH = 30 FEET VERTICAL SCALE: 1 INCH = 6 FEET



ALTERNATIVE 2.1 - CAST-IN-PLACE SPILLWAY WITH INLET
HORIZONTAL SCALE: 1 INCH = 30 FEET VERTICAL SCALE: 1 INCH = 6 FEET

		PROJ. MANAGER:	
		CHIEF DESIGNER:	
		REVIEWED BY:	DATE
1.	DATE	DESCRIPTION	BY
No.			
REVISIONS			

SCALE:	
HORZ.:	AS SHOWN
VERT.:	
DATUM:	
HORZ.:	
VERT.:	
0 AS SHOWN	
GRAPHIC SCALE	



FUSS & O'NEILL
Discipline to Deliver

78 INTERSTATE DR WEST SPRINGFIELD, MA 01089 413.452.0445

WWW.FandO.COM

TOWN OF BOLTON CONSERVATION COMMISSION

CROSS SECTIONS

FYFESHIRE POND DAM PHASE II INVESTIGATION

BOLTON

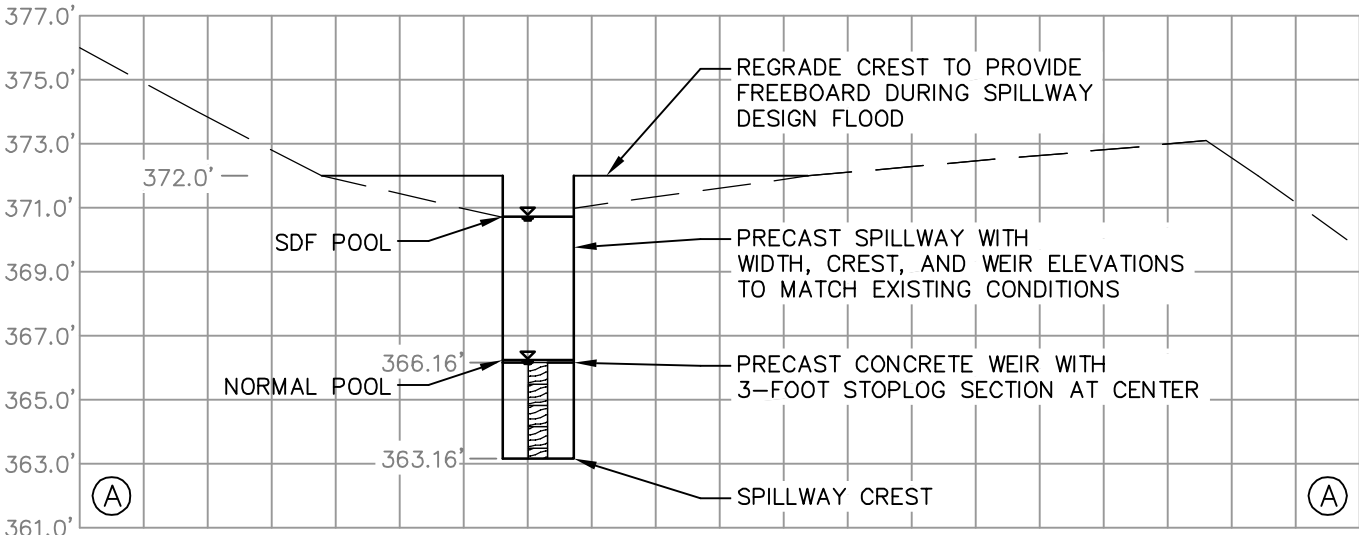
MASSACHUSETTS

PROJ. No.: 20090501.A10
DATE: OCTOBER 2009

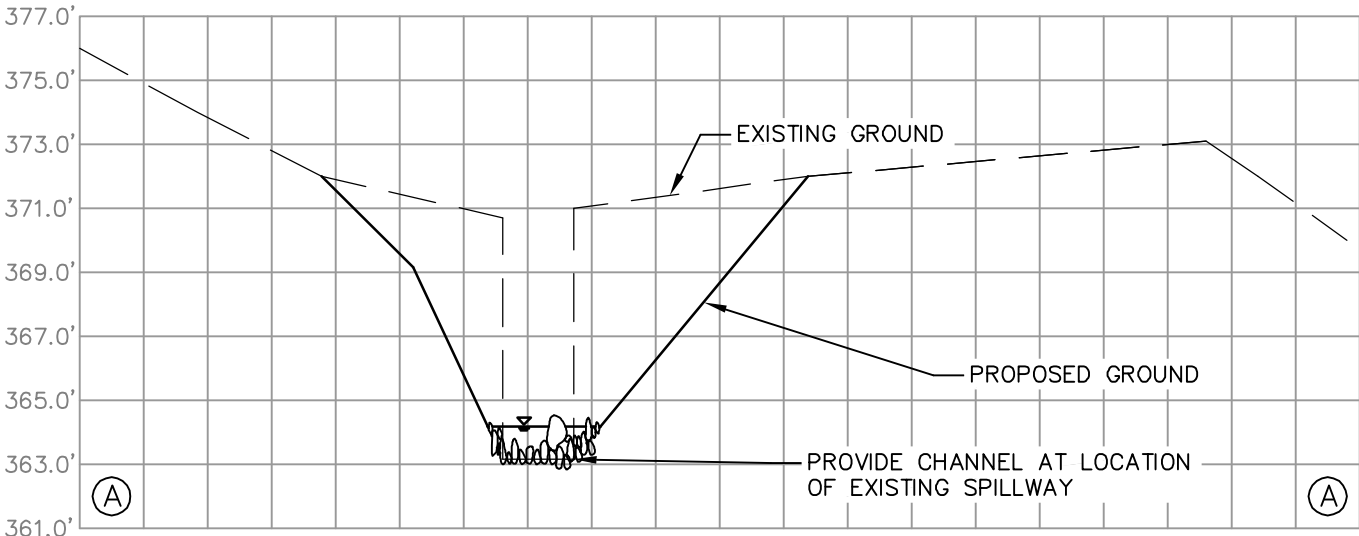
X1

File Path: J:\DWG\20090501\A10\CivilPlan\20090501A10CON001.dwg, Layout: XSECT 4 THRU 6, Fri, Oct 23, 2009 - 3:58 PM, User: dbuttrick

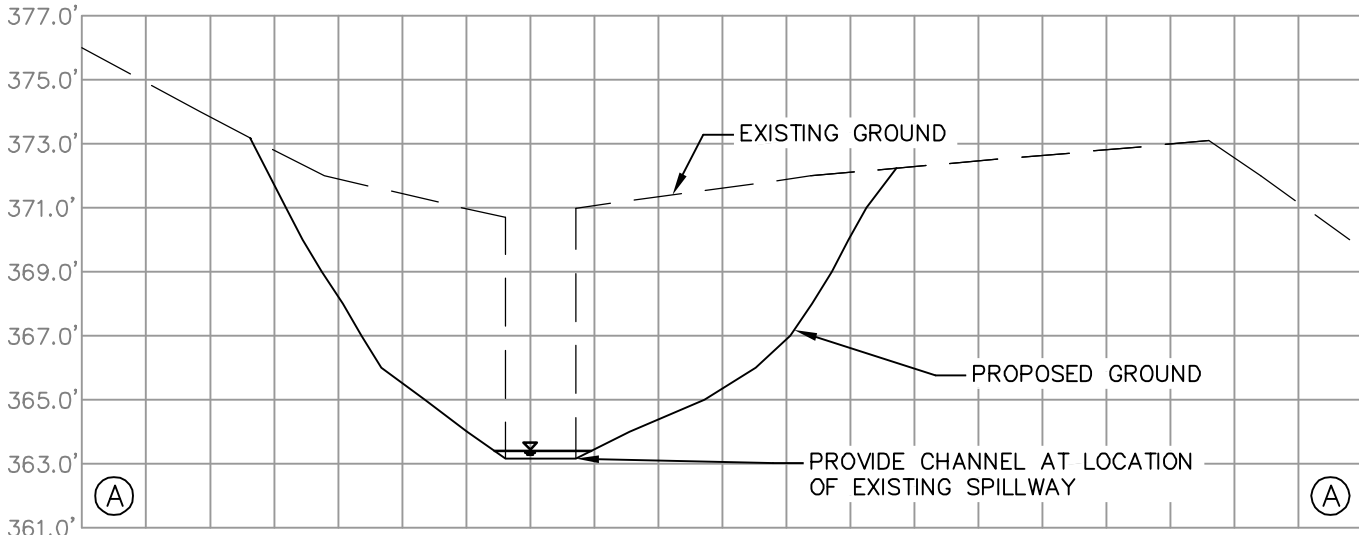
UCS: CTB: LMAN: MS VIEW:



ALTERNATIVE 2.2 - PRECAST SPILLWAY WITH STOPLOGS
HORIZONTAL SCALE: 1 INCH = 30 FEET VERTICAL SCALE: 1 INCH = 6 FEET



ALTERNATIVE 3.0 - BREECH DAM
HORIZONTAL SCALE: 1 INCH = 30 FEET VERTICAL SCALE: 1 INCH = 6 FEET



ALTERNATIVE 3.0 - BREECH DAM
HORIZONTAL SCALE: 1 INCH = 30 FEET VERTICAL SCALE: 1 INCH = 6 FEET

				PROJ. MANAGER:	
				CHIEF DESIGNER:	
				REVIEWED BY:	DATE
1.	DATE	DESCRIPTION	BY		
No.					
REVISIONS					

SCALE:	
HORZ.:	AS SHOWN
VERT.:	
DATUM:	
HORZ.:	
VERT.:	
0 AS SHOWN	
GRAPHIC SCALE	



FUSS & O'NEILL
Discipline to Deliver

78 INTERSTATE DR WEST SPRINGFIELD, MA 01089 413.452.0445

WWW.FAND0.COM

TOWN OF BOLTON CONSERVATION COMMISSION

CROSS SECTIONS

FYFESHIRE POND DAM PHASE II INVESTIGATION

BOLTON

MASSACHUSETTS

PROJ. No.: 20090501.A10
DATE: OCTOBER 2009
X2