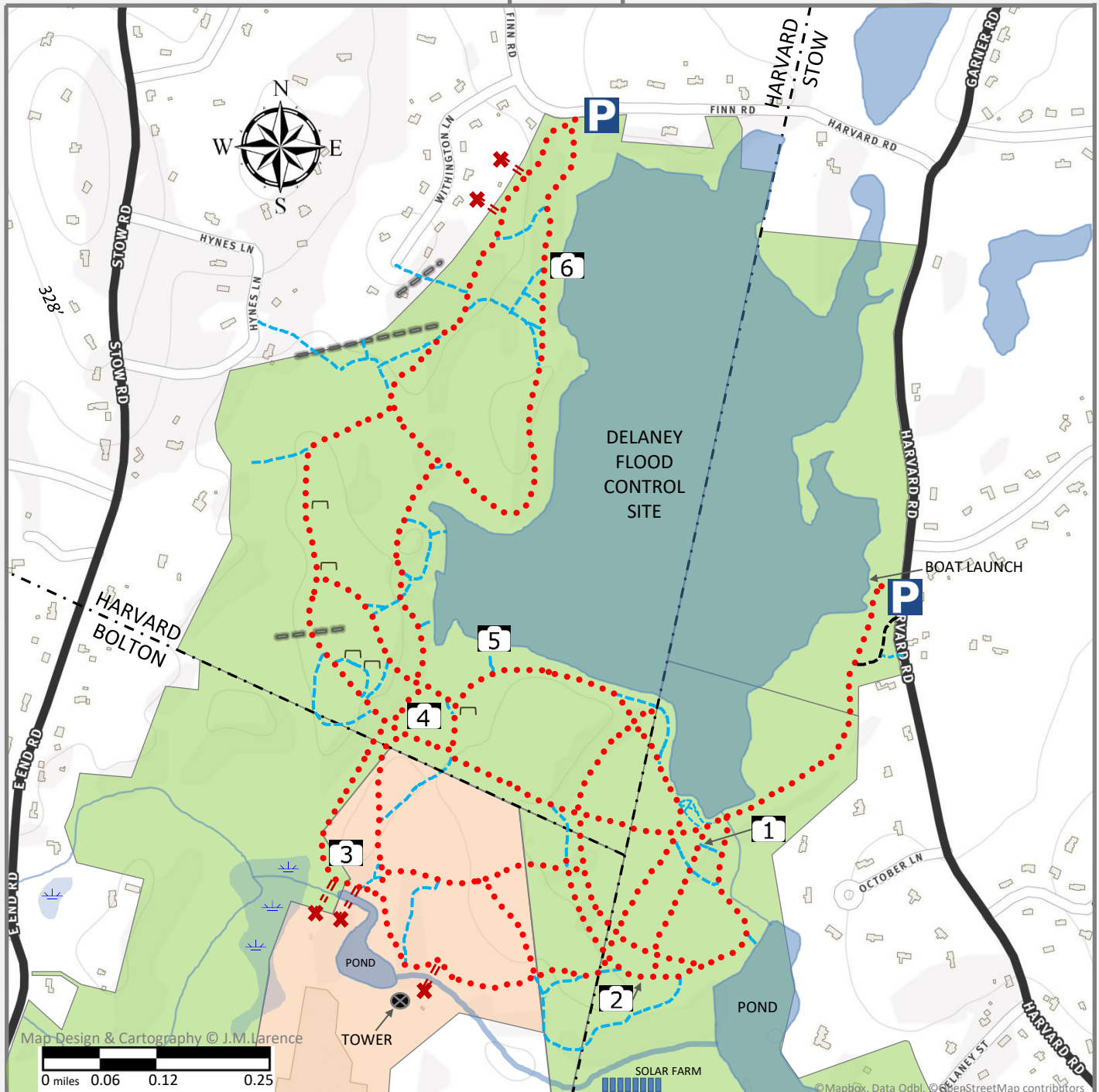




Town of Bolton, MA Trails Map

Map #
7

DELANEY
WILDLIFE MANAGEMENT AREA

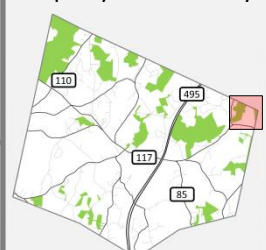


- ● ● ● PRIMARY TRAIL
- — — SECONDARY TRAIL
- = = X PRIVATE TRAIL END
- - - OTHER TRAIL
- CONSERVATION AREA
- PRIVATE PROPERTY STAY ON TRAIL
- PARKING
- PHOTO KEY
- WOODLAND
- WETLAND
- ESQUIESRIAN
- STONE WALL CROSSING



PARKING – primary parking use GPS address 316 Harvard Road, Stow (boat launch location). Small off street parking also at 60 Finn Road, Harvard.

Property Location Key



Map information is approximate. This map is for display purposes only and is not a legal survey. Consult appropriate boards or town departments for specific questions and accuracy requirements. The Town of Bolton disclaims responsibility for damages or liability that may arise from the use of this map. All content designed © JML. Trail and property specific information is updated for the BTC, BCT, and the Conservation Commission. REV (10.2018)

Coordinates N 42°27'05.5" W 71°32'36.2"

Contour Lines in Feet (33' Intervals)



Town of Bolton, MA Photo Key

Map #
7

DELANEY WILDLIFE MANAGEMENT AREA



1 VIEW ACROSS PLATEAU TOWARD THE POND



2 EXPANSIVE VIEW ACROSS FIELD



3 WATER AND FOREST VIEW FROM TRAIL



4 TRAIL ALONG FLOOD CONTROL AREA



5 SCENIC VIEW AT POND EDGE



6 SCENIC TWILIGHT VIEW AT POND EDGE

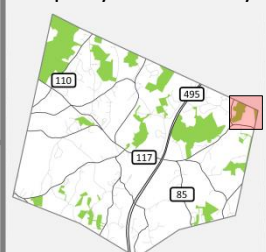
DELANEY WILDLIFE MANAGEMENT AREA IS OWNED BY THE COMMONWEALTH OF MASSACHUSETTS. THE BOLTON TRAIL CONSERVATION GROUPS DO NOT MAINTAIN, SIGN, OR MARK THIS PRESERVE.

PLEASE NOTE THAT TRAIL ACCESS POINTS ARE LOCATED IN STOW AND HARVARD, MA. CHECK CURRENT HUNTING SEASON SCHEDULES.



PARKING – primary parking use GPS address 316 Harvard Road, Stow (boat launch location). Small off street parking also at 60 Finn Road, Harvard.

Property Location Key





Property Information

Map #

7

DELANEY WILDLIFE MANAGEMENT AREA

Delaney Wildlife Management Area is owned and managed by the Commonwealth of Massachusetts. Please see Mass.gov/MassWildlife for a complete listing of regulations, schedules, laws, and seasons.

Please note – this property is open to hunting during State approved hunting seasons. Wearing a blaze orange cap and vest makes you highly visible to others while in the field. Please remember a blaze orange vest for your dog.

Wildlife Management Area Regulations

MassWildlife owns and manages over 213 Wildlife Management Areas (WMA), 106 Wildlife Conservation Easements (WCE) and 68 Access Areas as well as other wildlife lands for a total of over 200,000 acres of lands and waters. All WMAs and WCEs are open to hunting, fishing, trapping and other outdoor recreation activities. Visit the MassWildlife lands viewer (Mass.gov/dfw/wildlife-lands), featuring an interactive mapping tool which allows users to customize and print maps of Wildlife properties.

Regulations

1. No person shall possess any alcoholic beverage except under permit, or dump or discard any can, bottle, or rubbish.
2. No person shall remove vegetation, soil, or stones from any WMA except under permit.
3. No person shall use excessive speed in driving a vehicle.
4. No person, unless under permit, shall drive or possess any vehicle except on roads or trails maintained for public vehicular traffic.
5. No person shall deface or tamper with any sign, building, or equipment.
6. No person shall build or maintain a fire without written permission from the Director of the DFW or his designee.
7. No person shall camp within any WMA without written permission from the Director or his designee.
8. No person shall engage in target practice without written permission from the Director or his designee.
9. No person shall use any means other than shotgun or bow and arrow during the pheasant and quail season on areas stocked with pheasant or quail except for hunting raccoons and opossums between 9pm and 3am, or except for the shooting of captured fur-bearing mammals by a licensed trapper.
10. No person shall hunt before sunrise or after sunset on any WMA where pheasant and quail are stocked during the open season on pheasant or quail, except for the hunting of raccoons and opossums between 9pm and 3am.
11. No person shall hunt during the pheasant or quail season on WMAs where pheasant and quail are stocked without wearing a "hunter orange" cap or hat except while night hunting for raccoons or opossums or while hunting waterfowl from within a blind or boat.
12. No person, except under permit, shall dig or disturb an artifact or archaeological remains.
13. The Director may make special regulations to handle special situations peculiar to any WMA. Controlled hunts are in effect at certain times on Martin Burns, Delaney, and Ludlow WMAs. Contact District Manager for details.