





CENTURY MILL ESTATES BOLTON, MASSACHUSETTS

OPEN SPACE OVERLAY PLAN

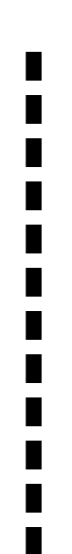


OPEN SPACE COMPARISON FOSPRD PLAN TO DEFINITIVE PLAN

	NO CHANGE	Total Area = 93.00 acres ±
	ADDITIONAL OPEN SPACE	Total Area = 7.18 acres ±
		Total Open Space Area Provided = 100.18 acres±

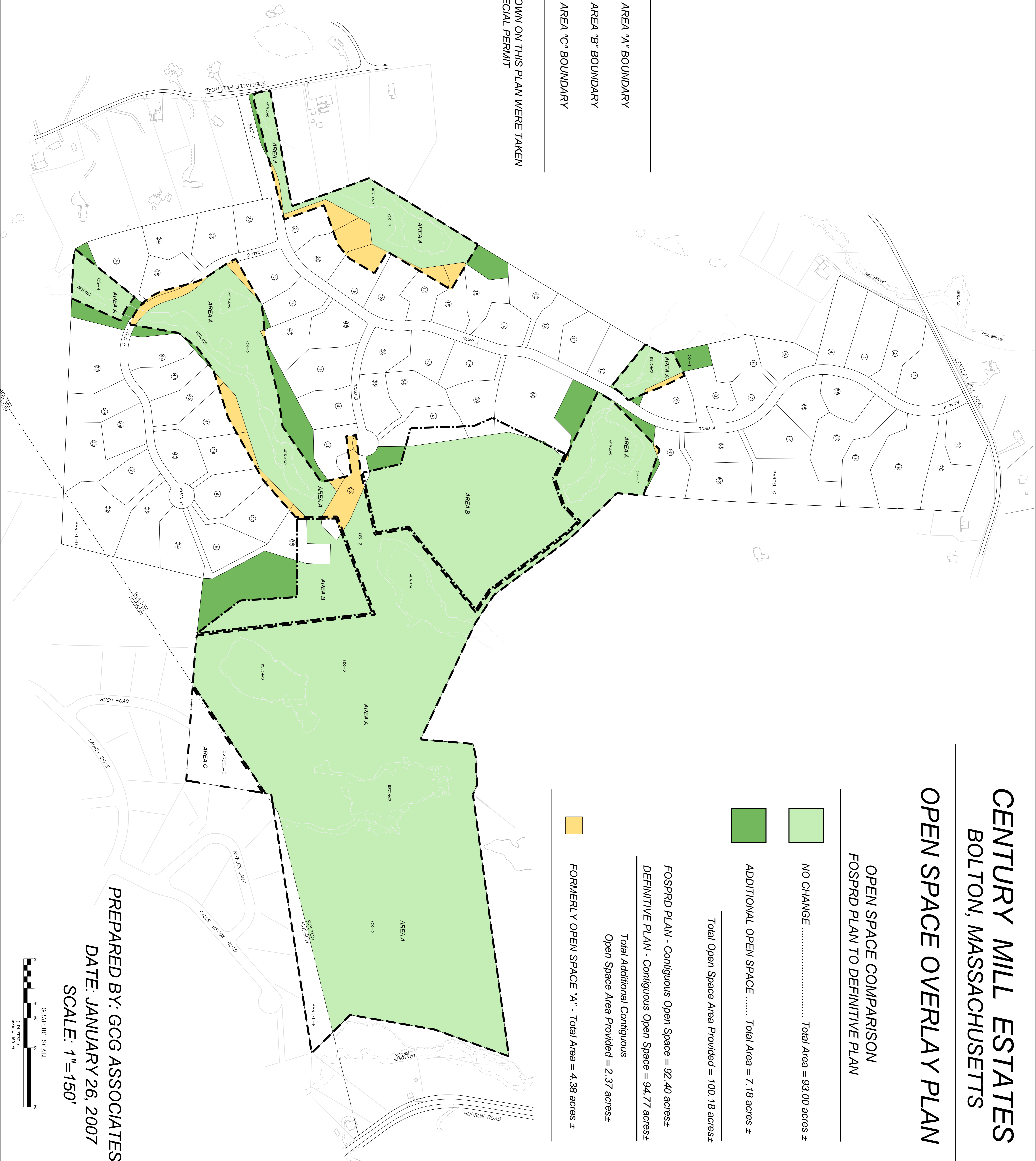
	FOSPRD PLAN - Contiguous Open Space = 92.40 acres±
	DEFINITIVE PLAN - Contiguous Open Space = 94.77 acres±
	Total Additional Contiguous Open Space Area Provided = 2.37 acres±
	FORMERLY OPEN SPACE "A" - Total Area = 4.38 acres ±



LEGEND:

-  AREA "A" BOUNDARY
-  AREA "B" BOUNDARY
-  AREA "C" BOUNDARY

NOTE:
AREAS "A", "B" & "C" SHOWN ON THIS PLAN WERE TAKEN
FROM THE FOSPRD SPECIAL PERMIT



PREPARED BY: GCG ASSOCIATES, INC.
DATE: JANUARY 26, 2007
SCALE: 1"=150'

